

NORTH HAWTHORNE NEIGHBORHOOD CRIME STATISTICS

North of El Segundo Bl, South of 120th St, Inglewood Ave to Crenshaw Bl.

August 2017

North Hawthorne Neighborhood Reporting Districts (502,504,505,507,525,526,530,531) and Other Districts.
See map on next page to locate your reporting district.

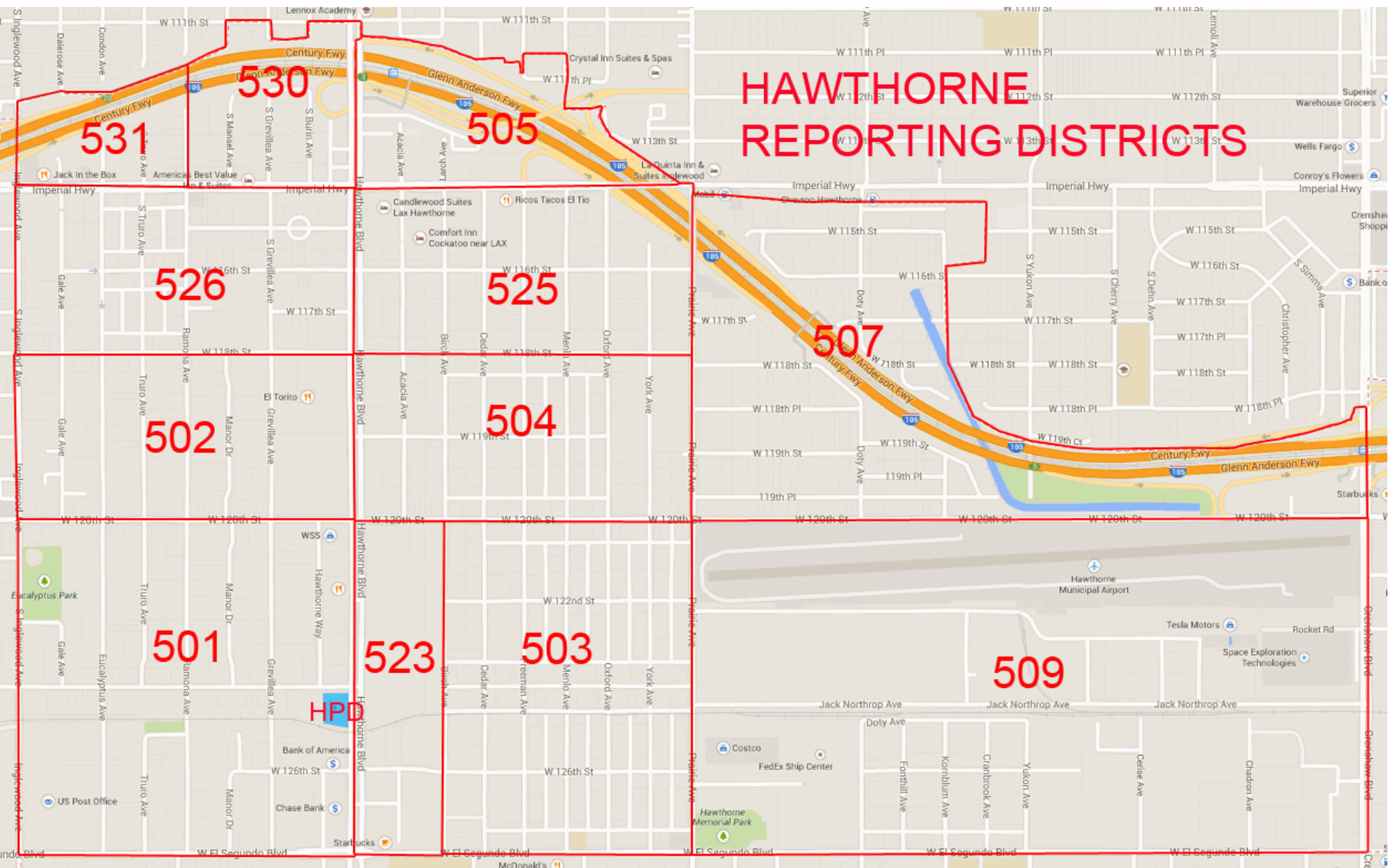
Crime Type	501	503	509	HPD	OTHER RD's**	Total
HOMICIDE	0	0	0	0	1	1
RAPE	1	0	0	0	1	2
ROBBERY	1	0	1	0	19	21
ASSAULT	1	2	1	0	22	26
DOMESTIC ASSAULT	3	0	1	2	12	18
BURGLARY - RESIDENTIAL	0	0	0	0	13	13
BURGLARY - COMMERCIAL	0	0	0	0	11	11
BURGLARY - OTHER	0	0	0	0	8	8
BURGLARY - VEHICLE	1	0	2	0	44	47
AUTO THEFT	5	0	0	0	44	49
THEFT	4	1	0	1	52	58
Others	1	0	0	0	2	3
Total	17	3	5	3	229	257

HPD* = Crimes reported at the Hawthorne Police Department and are not included in RD 501. These are generally crimes in other reporting districts or jurisdictions.

OTHER RD's** = Reported crimes in other reporting districts apart from the North Hawthorne Neighborhoods.

The grand totals listed in the far right column are the totals of all crimes reported in the City of Hawthorne during this period.

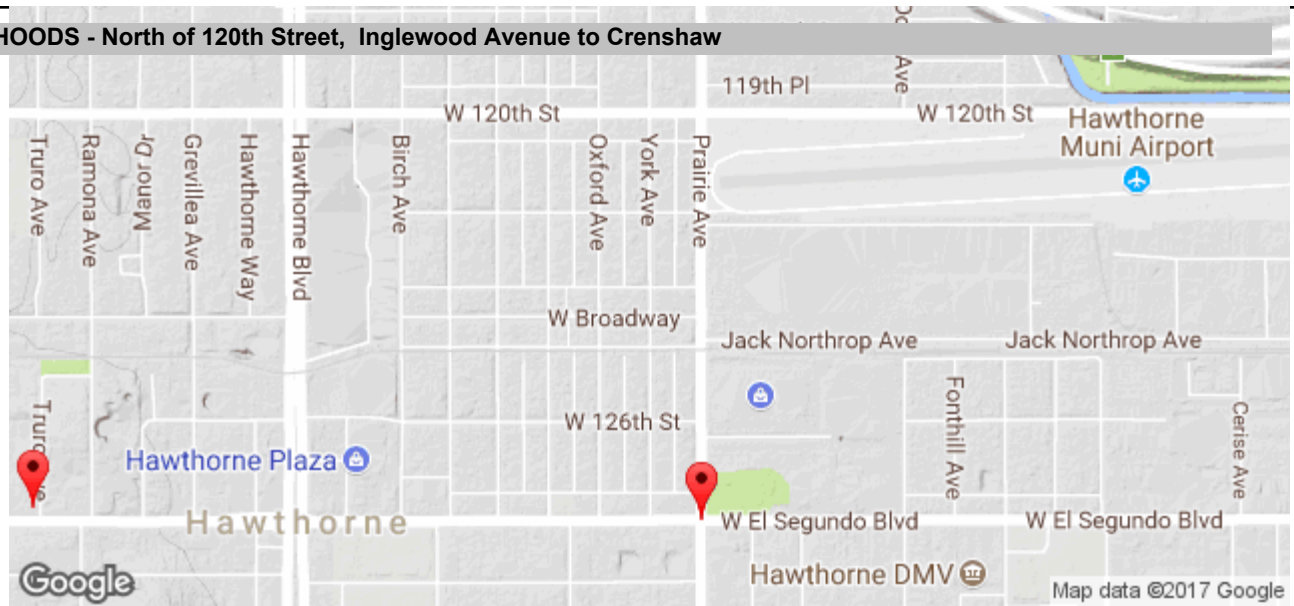
HAWTHORNE REPORTING DISTRICTS



LOCAL INCIDENT MAP - NORTH HAWTHORNE NEIGHBORHOODS - North of 120th Street, Inglewood Avenue to Crenshaw

ROBBERY

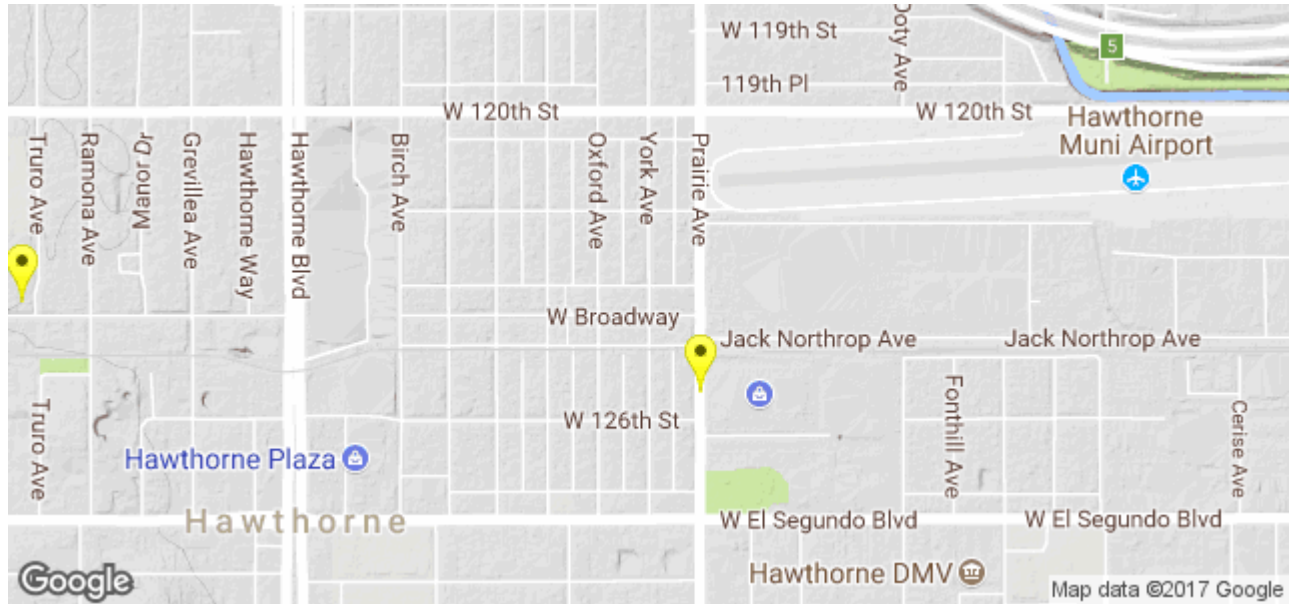
H509 W EL SEGUNDO BL/S PRAIRIE AV Sat 8/19/17 00:00
 H501 46XX W EL SEGUNDO BL Tue 8/1/17 16:35



LOCAL INCIDENT MAP - NORTH HAWTHORNE NEIGHBORHOODS - North of 120th Street, Inglewood Avenue to Crenshaw

BURGLARY - FROM VEHICLE

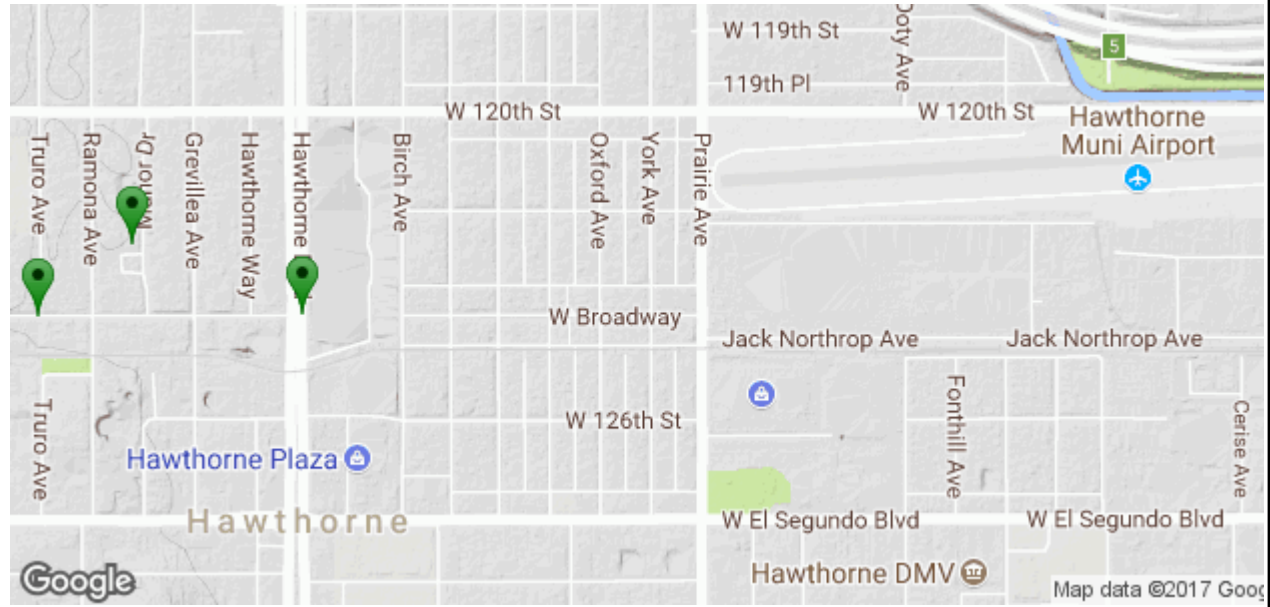
H509 126XX S CRENSHAW BL Wed 8/16/17 09:15
 H501 46XX W BROADWAY Sat 8/12/17 16:30
 H509 125XX S PRAIRIE AV Wed 8/2/17 13:20



LOCAL INCIDENT MAP - NORTH HAWTHORNE NEIGHBORHOODS - North of 120th St, Inglewood Avenue to Crenshaw

AUTO THEFT

H501	W BROADWAY/S TRURO AV	Mon 8/28/17	10:22
H501	W BROADWAY/S HAWTHORNE BL	Wed 8/16/17	02:06
H501	122XX S MANOR DR	Fri 8/11/17	16:46
H501	124XX S INGLEWOOD AV	Tue 8/8/17	19:21
H501	W BROADWAY/S EUCALYPTUS AV	Sat 8/5/17	16:42



'PART 1' CRIME LOCATIONS - North Hawthorne Neighborhoods

8/1/17 to 8/31/17

H501

<u>289(A)1APC</u> 17-10179	289(A)1APC	44XX BLOCK 132ND ST	8/16/17
<u>ASSAULT</u> 17-10856	240/242PC	125XX S RAMONA AV	8/31/17
<u>AUTO THEFT</u> 17-09690	10851(A)VC	W BROADWAY/S EUCALYPTUS AV	8/5/17
17-09821	10851(A)VC	124XX S INGLEWOOD AV	8/8/17
17-09977	10851(A)VC	122XX S MANOR DR	8/11/17
17-10144	10851(A)VC	W BROADWAY/S HAWTHORNE BL	8/16/17
17-10724	10851(A)VC	W BROADWAY/S TRURO AV	8/28/17
<u>BURGLARY - VEHICLE</u> 17-10005	459PC VEH	46XX W BROADWAY	8/12/17
<u>DOMESTIC ASSAULT</u> 17-09776	243(E)1PC	126XX S TRURO AV	8/8/17
17-09796	243(E)1PC	126XX S RAMONA AV	8/8/17
17-10000	243(E)1PC	46XX W BROADWAY	8/12/17
<u>RAPE</u> 17-10312	664/261PC	123XX S GREVILLEA AV	8/18/17
<u>ROBBERY</u> 17-09493	211PC	46XX W EL SEGUNDO BL	8/1/17
<u>THEFT</u> 17-10434	484(A)PC	127XX S HAWTHORNE BL	8/21/17
17-10435	484(A)PC	126XX S TRURO AV	8/21/17
17-10130	487PC	126XX S HAWTHORNE BL	8/15/17
17-10285	487PC	122XX S HAWTHORNE WY	8/18/17

H503

<u>ASSAULT</u> 17-09617	240PC	4XXX W BROADWAY	8/4/17
17-10864	242PC	125XX S YORK AV	8/31/17
<u>THEFT</u> 17-10015	484(A)PC	126XX S CEDAR AV	8/12/17

H509

ASSAULT

17-09681 240/242PC 39XX W EL SEGUNDO BL 8/5/17

BURGLARY - VEHICLE

17-09531 459PC VEH 125XX S PRAIRIE AV 8/2/17

17-10157 459PC VEH 126XX S CRENSHAW BL 8/16/17

DOMESTIC ASSAULT

17-09514 273.5(A)PC CORDARY AND 139TH ST 8/2/17

ROBBERY

17-10325 211PC W EL SEGUNDO BL/S PRAIRIE AV 8/19/17

‘PART 1’ CRIME STATISTICS - City of Hawthorne

2017 Year to Date and 2016 (complete year)

**Data reported through 9/6/17

Crime Type	2017 YTD	2016
HOMICIDE	4	8
RAPE	12	29
ROBBERY	188	293
AGGRAVATED ASSAULT	244	319
BURGLARY	307	434
THEFT	887	1450
GRAND THEFT AUTO	385	567
ARSON	8	8
Total	2035	3108

VIOLENT	448	649
NON VIOLENT	1587	2459
Total	2035	3108