

# NORTH HAWTHORNE NEIGHBORHOOD CRIME STATISTICS

## North of El Segundo Bl, South of 120th St, Inglewood Ave to Crenshaw Bl.

**November 2017**

North Hawthorne Neighborhood Reporting Districts (502,504,505,507,525,526,530,531) and Other Districts.  
See map on next page to locate your reporting district.

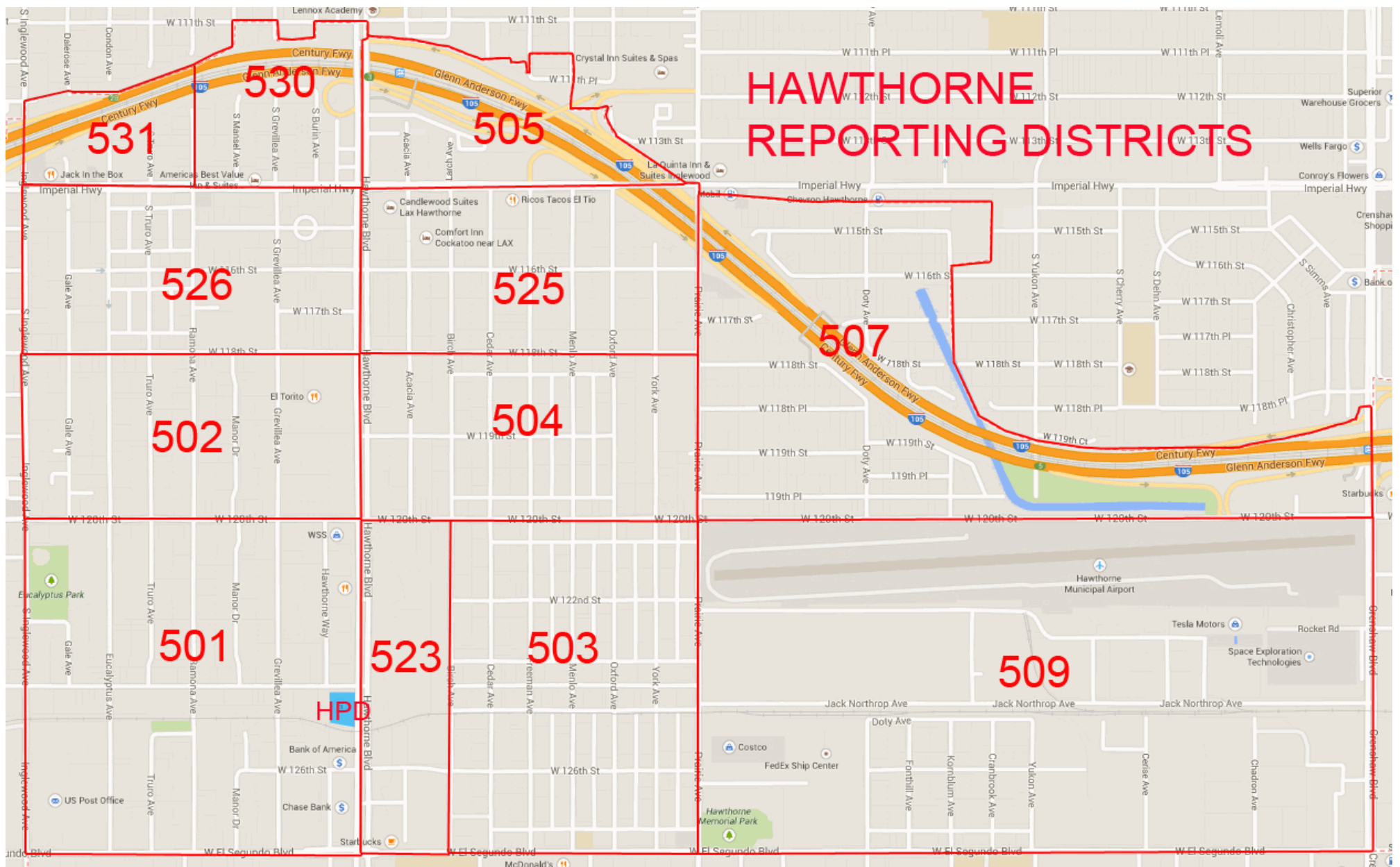
Crime Type	501	503	523	509	HPD	OTHER RD's**	Total
<b>RAPE</b>	0	0	0	0	0	1	<b>1</b>
<b>ROBBERY</b>	2	1	0	0	1	25	<b>29</b>
<b>ASSAULT</b>	1	1	0	2	0	19	<b>23</b>
<b>DOMESTIC ASSAULT</b>	0	0	0	2	1	20	<b>23</b>
<b>BURGLARY - RESIDENTIAL</b>	0	0	0	0	0	12	<b>12</b>
<b>BURGLARY - COMMERCIAL</b>	0	0	0	1	0	15	<b>16</b>
<b>BURGLARY - OTHER</b>	0	0	0	0	0	3	<b>3</b>
<b>BURGLARY - VEHICLE</b>	1	2	1	4	0	44	<b>52</b>
<b>AUTO THEFT</b>	0	1	0	0	1	20	<b>22</b>
<b>THEFT</b>	2	0	0	2	0	49	<b>53</b>
<b>Others</b>	0	0	0	0	0	6	<b>6</b>
<b>Total</b>	<b>6</b>	<b>5</b>	<b>1</b>	<b>11</b>	<b>3</b>	<b>214</b>	<b>240</b>

HPD\* = Crimes reported at the Hawthorne Police Department and are not included in RD 501. These are generally crimes in other reporting districts or jurisdictions.

OTHER RD's\*\* = Reported crimes in other reporting districts apart from the North Hawthorne Neighborhoods.

The grand totals listed in the far right column are the totals of all crimes reported in the City of Hawthorne during this period.

# HAWTHORNE REPORTING DISTRICTS



**LOCAL INCIDENT MAP - NORTH HAWTHORNE NEIGHBORHOODS - North of 120th Street, Inglewood Avenue to Crenshaw**

**ROBBERY**

H501	12XXX S HAWTHORNE BL	Sat 11/25/17	21:40
H501	W EL SEGUNDO BL/S RAMONA AV	Wed 11/15/17	01:00
H503	43XX W EL SEGUNDO BL	Tue 11/14/17	20:35



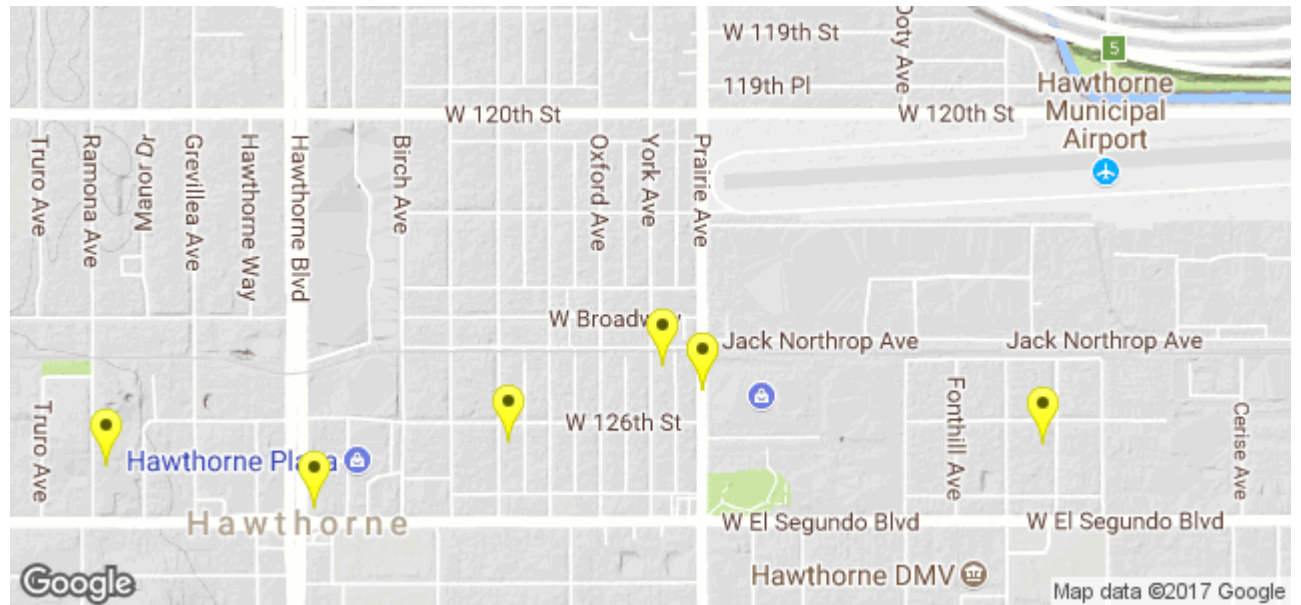
**LOCAL INCIDENT MAP - NORTH HAWTHORNE NEIGHBORHOODS - North of 120th Street, Inglewood Avenue to Crenshaw**

**BURGLARY - COMMERICAL**

H509	125XX S CRENSHAW BL	Sat 11/25/17	12:52
------	---------------------	--------------	-------

**BURGLARY - FROM VEHICLE**

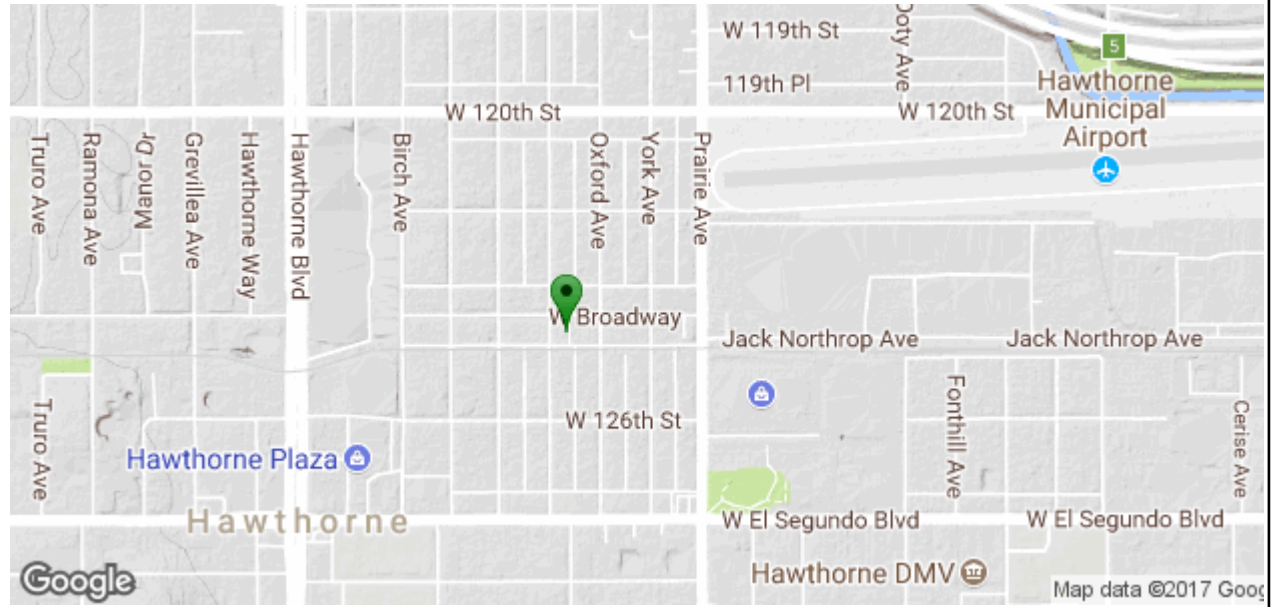
H509	125XX S PRAIRIE AV	Thu 11/30/17	15:00
H509	125XX S PRAIRIE AV	Fri 11/24/17	16:00
H523	127XX S HAWTHORNE BL	Tue 11/21/17	14:53
H503	124XX S YORK AV	Fri 11/17/17	03:32
H501	126XX S RAMONA AV	Tue 11/7/17	18:00
H503	126XX S FREEMAN AV	Sun 11/5/17	09:58
H509	126XX S CRANBROOK AV	Fri 11/3/17	18:00
H509	125XX S PRAIRIE AV	Wed 11/1/17	14:50



**AUTO THEFT**

H503 41XX W BROADWAY

Thu 11/30/17 09:44



**'PART 1' CRIME LOCATIONS - North Hawthorne Neighborhoods**

11/1/17 to 11/30/17

**H501**

**ASSAULT**

17-14550 245(A)1PC 44XX W 126TH ST 11/24/17

**BURGLARY - VEHICLE**

17-13762 459PC VEH 126XX S RAMONA AV 11/7/17

**ROBBERY**

17-14586 211PC 12XXX S HAWTHORNE BL 11/25/17

17-14103 211PC W EL SEGUNDO BL/S RAMONA AV 11/15/17

**THEFT**

17-14634 487PC 125XX S HAWTHORNE BL 11/27/17

17-14279 487PC 122XX S RAMONA AV 11/18/17

**H503**

**ASSAULT**

17-14541 245(C)PC 4XXX W BROADWAY 11/24/17

**AUTO THEFT**

17-14761 10851(A)VC 41XX W BROADWAY 11/30/17

**BURGLARY - VEHICLE**

17-13675 459PC VEH 126XX S FREEMAN AV 11/5/17

17-14216 459PC VEH 124XX S YORK AV 11/17/17

**ROBBERY**

17-14093 211PC 43XX W EL SEGUNDO BL 11/14/17

**H509**

**ASSAULT**

17-13975 245(A)1PC 126XX S CRANBROOK AV 11/12/17

17-14697 245(A)1PC 127XX S YUKON AV 11/28/17

**BURGLARY - COMMERCIAL**

17-14572 664/459COM 125XX S CRENSHAW BL 11/25/17

**BURGLARY - VEHICLE**

17-13534 459PC VEH 125XX S PRAIRIE AV 11/1/17

17-13603 459PC VEH 126XX S CRANBROOK AV 11/3/17

17-14542 459PC VEH 125XX S PRAIRIE AV 11/24/17

17-14787 459PC VEH 125XX S PRAIRIE AV 11/30/17

**H509****DOMESTIC ASSAULT**

17-14529	243(E)1PC	126XX S DOTY AV	11/24/17
17-14235	273.5(A)PC	125XX S CRANBROOK AV	11/17/17

**THEFT**

17-13914	484(A)PC	39XX W EL SEGUNDO BL	11/10/17
17-14010	487PC	126XX S FONTHILL AV	11/13/17

**H523****BURGLARY - VEHICLE**

17-14414	459PC VEH	127XX S HAWTHORNE BL	11/21/17
----------	-----------	----------------------	----------

**‘PART 1’ CRIME STATISTICS - City of Hawthorne**

2017 Year to Date and 2016 (complete year)

\*\*Data reported through 12/10/17

Crime Type	2017 YTD	2016
<b>HOMICIDE</b>	<b>5</b>	<b>8</b>
<b>RAPE</b>	<b>15</b>	<b>29</b>
<b>ROBBERY</b>	<b>256</b>	<b>293</b>
<b>AGGRAVATED ASSAULT</b>	<b>317</b>	<b>319</b>
<b>BURGLARY</b>	<b>395</b>	<b>434</b>
<b>THEFT</b>	<b>1209</b>	<b>1451</b>
<b>GRAND THEFT AUTO</b>	<b>475</b>	<b>566</b>
<b>ARSON</b>	<b>10</b>	<b>8</b>
<b>Total</b>	<b>2682</b>	<b>3108</b>

<b>VIOLENT</b>	<b>593</b>	<b>649</b>
<b>NON VIOLENT</b>	<b>2089</b>	<b>2459</b>
<b>Total</b>	<b>2682</b>	<b>3108</b>