

# NORTH HAWTHORNE NEIGHBORHOOD CRIME STATISTICS

## North of El Segundo Bl, South of 120th St, Inglewood Ave to Crenshaw Bl.

**June 2017**

North Hawthorne Neighborhood Reporting Districts (502,504,505,507,525,526,530,531) and Other Districts.  
See map on next page to locate your reporting district.

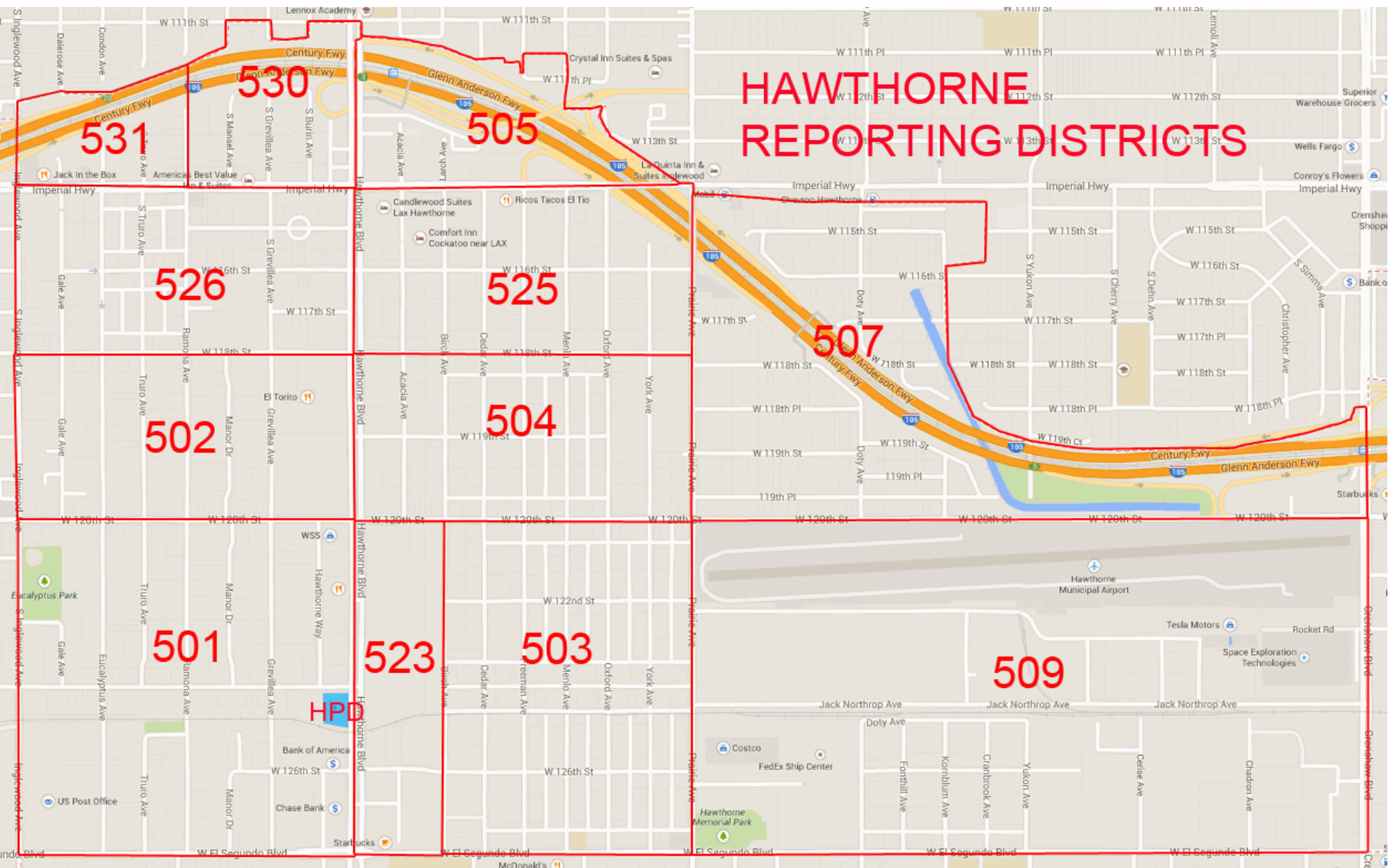
Crime Type	501	503	523	509	HPD	OTHER RD's**	Total
<b>HOMICIDE</b>	0	0	0	0	0	1	<b>1</b>
<b>RAPE</b>	0	0	0	0	0	1	<b>1</b>
<b>ROBBERY</b>	1	0	0	1	1	22	<b>25</b>
<b>ASSAULT</b>	0	0	0	0	1	31	<b>32</b>
<b>DOMESTIC ASSAULT</b>	1	0	0	0	0	15	<b>16</b>
<b>BURGLARY - RESIDENTIAL</b>	1	3	0	0	0	14	<b>18</b>
<b>BURGLARY - COMMERCIAL</b>	0	0	0	0	0	12	<b>12</b>
<b>BURGLARY - OTHER</b>	0	0	0	0	0	3	<b>3</b>
<b>BURGLARY - VEHICLE</b>	1	0	0	1	0	41	<b>43</b>
<b>AUTO THEFT</b>	1	1	0	2	3	37	<b>44</b>
<b>THEFT</b>	0	2	1	4	0	44	<b>51</b>
<b>Others</b>	1	0	0	0	0	3	<b>4</b>
<b>Total</b>	<b>6</b>	<b>6</b>	<b>1</b>	<b>8</b>	<b>5</b>	<b>224</b>	<b>250</b>

HPD\* = Crimes reported at the Hawthorne Police Department and are not included in RD 501. These are generally crimes in other reporting districts or jurisdictions.

OTHER RD's\*\* = Reported crimes in other reporting districts apart from the North Hawthorne Neighborhoods.

The grand totals listed in the far right column are the totals of all crimes reported in the City of Hawthorne during this period.

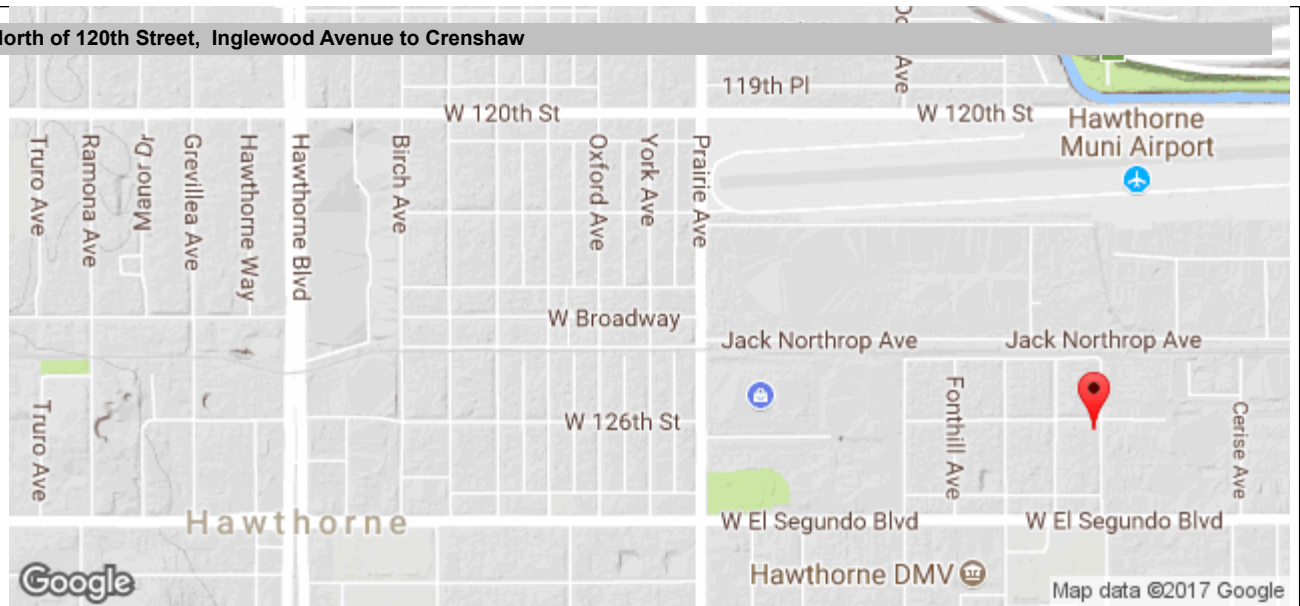
# HAWTHORNE REPORTING DISTRICTS



**LOCAL INCIDENT MAP - NORTH HAWTHORNE NEIGHBORHOODS - North of 120th Street, Inglewood Avenue to Crenshaw**

**ROBBERY**

H509	36XX W 126TH ST	Mon 6/19/17	21:40
H501	124XX S INGLEWOOD AV	Sun 6/11/17	16:45



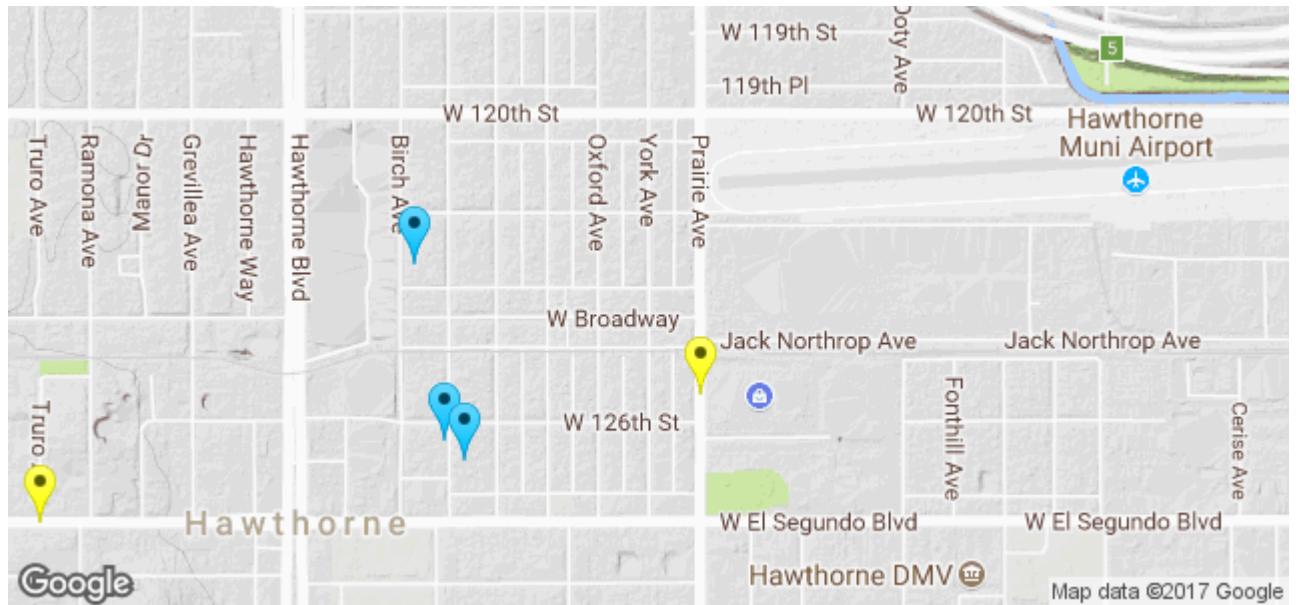
**LOCAL INCIDENT MAP - NORTH HAWTHORNE NEIGHBORHOODS - North of 120th Street, Inglewood Avenue to Crenshaw**

**BURGLARY - RESIDENTIAL**

H501	125XX S EUCALYPTUS AV	Thu 6/29/17	19:00
H503	122XX S BIRCH AV	Tue 6/27/17	15:00
H503	126XX S CEDAR AV	Tue 6/20/17	14:35
H503	126XX S CEDAR AV	Sat 6/17/17	03:00

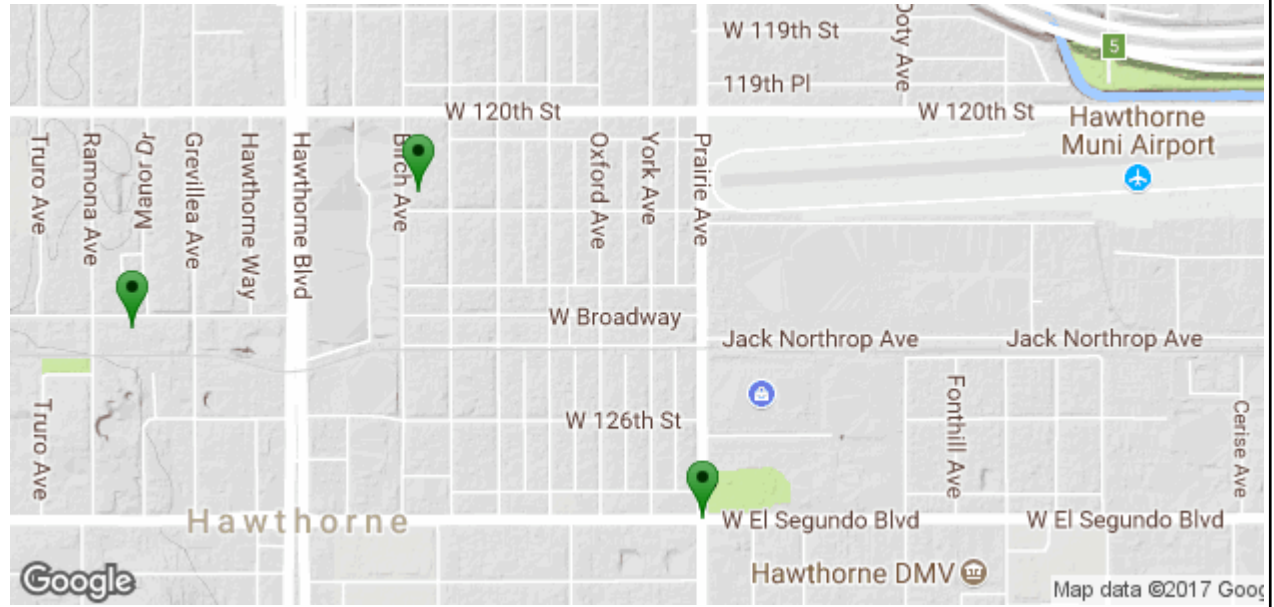
**BURGLARY - FROM VEHICLE**

H509	125XX S PRAIRIE AV	Thu 6/29/17	11:45
H501	W EL SEGUNDO BL/S TRURO AV	Sat 6/24/17	13:26



**AUTO THEFT**

H503	121XX S BIRCH AV	Wed 6/21/17	17:02
H501	45XX W BROADWAY	Fri 6/16/17	14:00
H509	XX ROCKET RD	Tue 6/13/17	20:41
H509	W EL SEGUNDO BL/S PRAIRIE AV	Thu 6/1/17	09:42



**'PART 1' CRIME LOCATIONS - North Hawthorne Neighborhoods**

**6/1/17 to 6/29/17**

**H501**

<u><b>288A(A)PC</b></u> 17-07305	288A(A)PC	127XX S RAMONA AV	6/14/17
<u><b>AUTO THEFT</b></u> 17-07411	10851(A)VC	45XX W BROADWAY	6/16/17
<u><b>BURGLARY - RESIDENTIAL</b></u> 17-07942	459PC RES	125XX S EUCALYPTUS AV	6/29/17
<u><b>BURGLARY - VEHICLE</b></u> 17-07747	459PC VEH	W EL SEGUNDO BL/S TRURO AV	6/24/17
<u><b>DOMESTIC ASSAULT</b></u> 17-06771	273.5(A)PC	121XX S MANOR DR	6/3/17
<u><b>ROBBERY</b></u> 17-07143	211PC	124XX S INGLEWOOD AV	6/11/17

**H503**

<u><b>AUTO THEFT</b></u> 17-07643	10851(A)VC	121XX S BIRCH AV	6/21/17
<u><b>BURGLARY - RESIDENTIAL</b></u> 17-07455	459PC RES	126XX S CEDAR AV	6/17/17
17-07571	459PC RES	126XX S CEDAR AV	6/20/17
17-07854	664/459RES	122XX S BIRCH AV	6/27/17
<u><b>THEFT</b></u> 17-06905	484(A)PC	124XX S OXFORD AV	6/6/17
17-07243	484(A)PC	127XX S FREEMAN AV	6/13/17

**H509**

<u><b>AUTO THEFT</b></u> 17-06688	10851(A)VC	W EL SEGUNDO BL/S PRAIRIE AV	6/1/17
17-07254	10851(A)VC	XX ROCKET RD	6/13/17
<u><b>BURGLARY - VEHICLE</b></u> 17-07953	459PC VEH	125XX S PRAIRIE AV	6/29/17
<u><b>ROBBERY</b></u> 17-07521	211PC	36XX W 126TH ST	6/19/17

H509

**THEFT**

17-07596	484(A)PC	39XX W EL SEGUNDO BL	6/20/17
17-07612	484(A)PC	126XX S KORNBLUM AV	6/21/17
17-07978	484(A)PC	123XX S PRAIRIE AV	6/29/17
17-07231	487(A)PC	34XX W EL SEGUNDO BL	6/13/17

H523

**THEFT**

17-07106	484(A)PC	127XX S HAWTHORNE BL	6/10/17
----------	----------	----------------------	---------

**'PART 1' CRIME STATISTICS - City of Hawthorne**

2017 Year to Date and 2016 (complete year)

\*\*Data reported through 7/10/17

Crime Type	2017 YTD	2016
HOMICIDE	3	8
RAPE	9	29
ROBBERY	148	293
AGGRAVATED ASSAULT	181	319
BURGLARY	252	434
THEFT	688	1450
GRAND THEFT AUTO	309	567
ARSON	6	8
Total	1596	3108
VIOLENT	341	649
NON VIOLENT	1255	2459
Total	1596	3108